





See Downtown  
Access Map

- Runner Impact/Road Restrictions per notes below
- Traffic control will be removed and roadways opened as soon as possible
- Emergency Vehicles will always have the right of way
- No street parking allowed along event route, as posted

SLOPD 

Race Route  

Road Closure 

Johnson Ave.- two way traffic on  
East Side of Road  
from San Luis Drive to Orcutt  
4am- 10am

Neighborhoods on east side of  
Johnson Ave.- for access use  
Johnson NB to San Luis Drive or  
SB to Laurel->Orcutt  
4am- 10am

French Hospital Access:  
Use Broad St.-> Orcutt Rd.->  
Laurel Lane->Johnson Ave.  
OR  
San Luis Drive-> Johnson Ave.

Neighborhoods on west side of Johnson  
Ave.- for access use Augusta St. ->  
Laurel Ln.-> Orcutt Rd. (4am-10am)  
or  
Southwood Dr.-> Laurel Ln.-> Orcutt Rd.  
(5am- 11 am)

Neighborhoods on  
west side of  
Johnson Ave.- for  
access use  
Southwood->  
Laurel-> Orcutt  
(5am- 11 am)

