


**PLAN OF PROPOSED SUBDIVISION**  
of Part of  
**S.E. 1/4 Sec. 35 - Twp. 53 - Rge. 19 - W3Mer.**  
**Ext. 16**  
**R.M. of Mervin No. 499**  
**Saskatchewan**  
**Calvin W.A. Bourassa, S.L.S.**  
**2016-2020**  
**Scale 1:5000**



**OWNER(S):**  
  
**Robert Edward Quick**

Measurements are in metres and decimals thereof.  
Measurements are approximate and may vary by ±10m.  
Area to be approved is outlined in bold dashed line  
and contains 16.12 ha (39.82 acs).

2	Updated Approach Location	Dec. 4, 2020	AP-CB
1	Added Approach	Feb. 22, 2017	CB
0	Issued	Aug. 24, 2016	KA - MS
REV.	REVISION	DATE	INITIALS

Job No.: 223028 | File: 223028PR  
Preliminary Survey: October 18, 2016

Dated at Saskatoon in the  
Province of Saskatchewan this  
4th day of December, 2020.

Saskatchewan Land Surveyor

**GeoVerra**  
GeoVerra Inc.  
Toll Free: 1-800-485-8273  
www.geoverra.com  
© 2008 GeoVerra Inc.

**COMMUNITY PLANNING**