

Step by Step Instructions on Looking Up Weather

Go to www.noaa.gov

NOAA - National Oceanic and Atmospheric Administration - Windows Internet Explorer

File Edit View Favorites Tools Help

http://www.noaa.gov/ Live Search

NOAA - National Oceanic ... U.S. Department of Agricultu...

NOAA NATIONAL OCEANIC AND ATMOSPHERIC ADMINISTRATION
UNITED STATES DEPARTMENT OF COMMERCE

About NOAA Contacts Staff Directory Help SEARCH

NOAA RESPONDS

to the Deepwater Horizon / BP Oil Spill

- » Seafood Safety
- » Science Missions & Data
- » Mission Log
- » NOAA Roles
- » Fact Sheets & Publications

Weather.gov Forecast
City, ST GO

» Active Weather Alerts

» NOAA Organizations

» Working With NOAA

» Media & Constituents

» NOAA In Your State

» Budget Information

» Emergency Information for NOAA Employees

NOAAWATCH

ALL-HAZARDS MONITOR

TROPICAL WEATHER UPDATES

RestoreTheGulf.gov

www.climate.gov

EXPLORE NOAA

weather oceans fisheries charting
science climate research coasts

NOAA NEWS

All Releases

- » [NOAA Provides Easy Access to Historical Atlantic Hurricane Tracks](#)
- » [NOAA-Sponsored Scientists First to Map Offshore San Andreas Fault and Associated Ecosystems](#)
- » [NOAA and Partners: Decades of Research Find Unprecedented Change in Lake Michigan](#)
- » [Dr. Jane Lubchenco Responds to Inspector General's Final Report on Fisheries Enforcement](#)
- » [Secretary Locke to Appoint Special Master to Review NOAA Law Enforcement Cases, Restricts Use of the Asset Forfeiture Fund](#)

Subscribe to NOAA News (RSS)

NOAA NOW

- » [Resource Restoration Planning Process Begins for BP/Deepwater Horizon Oil Spill](#)

The Department of the Interior, the National Oceanic and Atmospheric Administration, and the co-trustees for natural resources affected by the BP/Deepwater Horizon oil spill announced today they have started the injury assessment and restoration planning phase of the Natural Resource Damage Assessment.

Trusted sites 100%

Type in closest town to burn site










Your National Weather Service forecast

Nelson NE

Enter Your "City, ST" or zip code [BOOKMARK](#) [RSS](#) [Facebook](#)

NWS Hastings, NE Mobile Weather Information | [En Español](#)
Point Forecast: Nelson NE Last Update: 6:50 am CDT Oct 7, 2010
 40.18°N 98.05°W (Elev. 1794 ft) Forecast Valid: 12pm CDT Oct 7, 2010-6pm CDT Oct 13, 2010

Forecast at a Glance

This Afternoon	Tonight	Friday	Friday Night	Saturday	Saturday Night	Sunday	Sunday Night	Columbus Day
								
Sunny	Mostly Clear	Breezy	Slight Chc Showers	Slight Chc Tstms	Slight Chc Showers	Partly Sunny	Partly Cloudy	Sunny
Hi 80 °F	Lo 54 °F	Hi 89 °F	Lo 53 °F	Hi 78 °F	Lo 51 °F	Hi 74 °F	Lo 49 °F	Hi 75 °F

Detailed 7-day Forecast

This Afternoon: Sunny, with a high near 80. Southeast wind between 5 and 10 mph.

Tonight: Mostly clear, with a low around 54. South wind between 5 and 10 mph.

Friday: Sunny, with a high near 89. Breezy, with a south wind between 10 and 20 mph, with gusts as high as 30 mph.

Friday Night: A 20 percent chance of showers after 1am. Partly cloudy, with a low around 53. South wind between 5 and 15 mph.

Saturday: A slight chance of showers and thunderstorms. Partly sunny, with a high near 78. West wind between 5 and 15 mph. Chance of precipitation is 20%.

Saturday Night: A 20 percent chance of showers. Mostly cloudy, with a low around 51.

Sunday: Partly sunny, with a high near 74.

Sunday Night: Partly cloudy, with a low around 49.

Columbus Day: Sunny, with a high near 75.

Monday Night: Mostly clear, with a low around 47.

Tuesday: Mostly sunny and breezy, with a high near 66.

Tuesday Night: Partly cloudy and breezy, with a low around 41.

Current Conditions

[\[Move Down\]](#)
[view Yesterday's Weather](#)

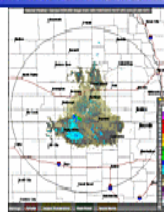

Hebron Municipal Airport
 Lat: 40.15 Lon: -97.59 Elev: 1467
 Last Update on Oct 7, 11:30 am CDT

Fair
69 °F
(20 °C)

Humidity:	38 %
Wind Speed:	Calm
Barometer:	30.27
Dewpoint:	42 °F (5 °C)
Visibility:	10.00 mi.

[More Local Wx:](#) [3 Day History:](#)

Radar and Satellite Images

Detailed Point Forecast

[\[Move Up\]](#)

[Click Map for Forecast](#) [Disclaimer](#)

This will give you a general idea of the weather for a given day. You can check this a few days ahead of the burn to see what the general conditions will be like. You will need more details for burn day.

Scroll down on this web page to get more detailed information

Partly sunny, with a high near 70. West wind between 5 and 15 mph. Chance of precipitation is 20%.

Saturday Night: A 20 percent chance of showers. Mostly cloudy, with a low around 51.

Sunday: Partly sunny, with a high near 74.

Sunday Night: Partly cloudy, with a low around 49.

Columbus Day: Sunny, with a high near 75.

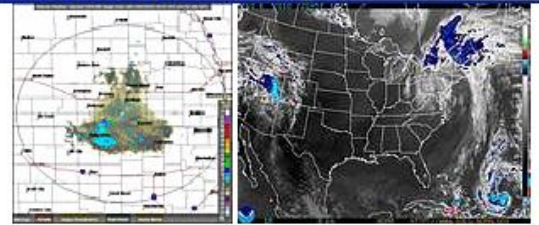
Monday Night: Mostly clear, with a low around 47.

Tuesday: Mostly sunny and breezy, with a high near 66.

Tuesday Night: Partly cloudy and breezy, with a low around 41.

Wednesday: Mostly sunny, with a high near 66.

Radar and Satellite Images



Detailed Point Forecast

[\[Move Up\]](#)

[Click Map for Forecast](#)

[Disclaimer](#)

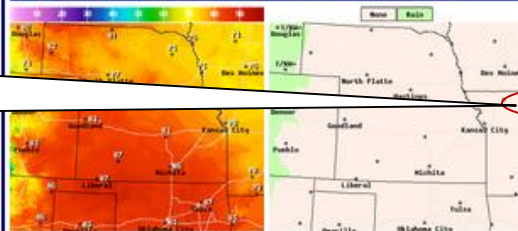
Map Satellite Terrain

Map data ©2010 Google - [Terms of Use](#)

Requested Location Forecast Area
Lat/Lon: 40.18°N 98.05°W Elevation: 1794 ft



National Digital Forecast Database



Additional Forecasts & Information

[Zone Area Forecast for Nuckolls County, NE](#)

[Forecast Discussion](#)

[Air Quality Forecasts](#)

[Printable Forecast](#)

[Text Only Forecast](#)

[Hourly Weather Graph](#)

[Tabular Forecast](#)

[Quick Forecast](#)

[International System of Units](#)

[About Point Forecasts](#)

[Hazardous Weather](#)

[Experimental Interactive Forecast](#)

[Home](#)

Webmaster
National Weather Service:
Hastings, NE

[Back to Previous Page](#)

www.weather.gov
[Privacy Policy](#)
[Disclaimer](#)
[Credits](#)

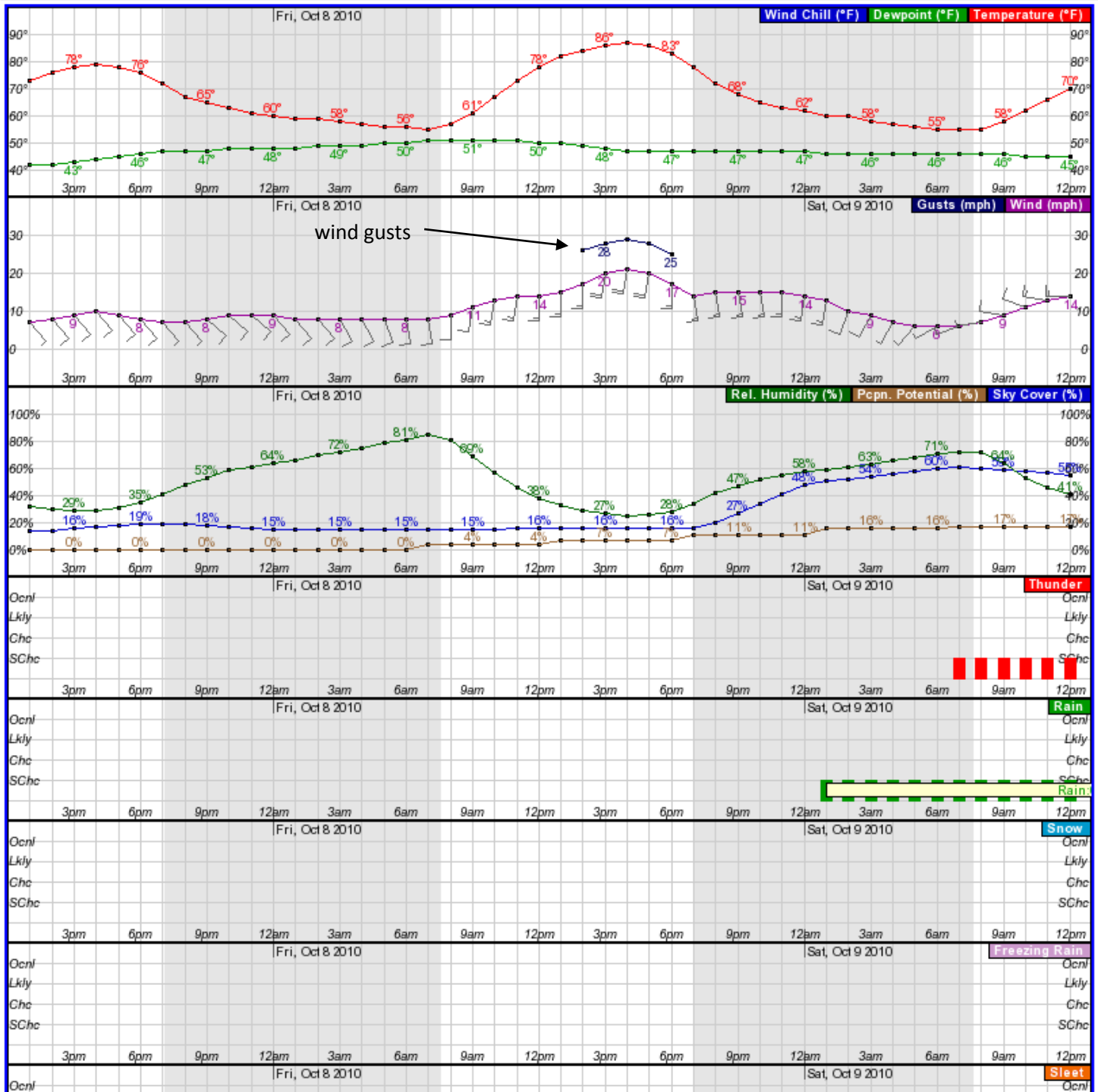
Click on Hourly Weather Graph for a detailed weather report

48-Hour Period Starting: 1pm Thu, Oct 7 2010

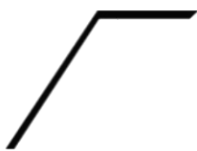
Submit

Back 2 Days

Forward 2 Days



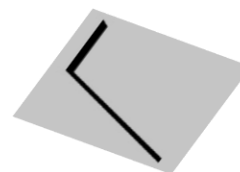
Wind Symbols



Wind out of the Northeast



Wind out of the Southeast



Wind out of the Northwest



Wind out of the Southwest