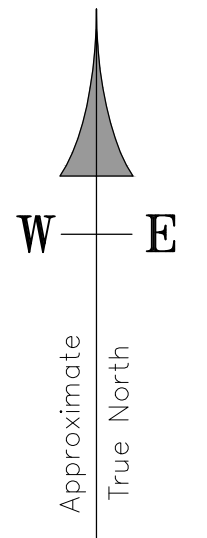
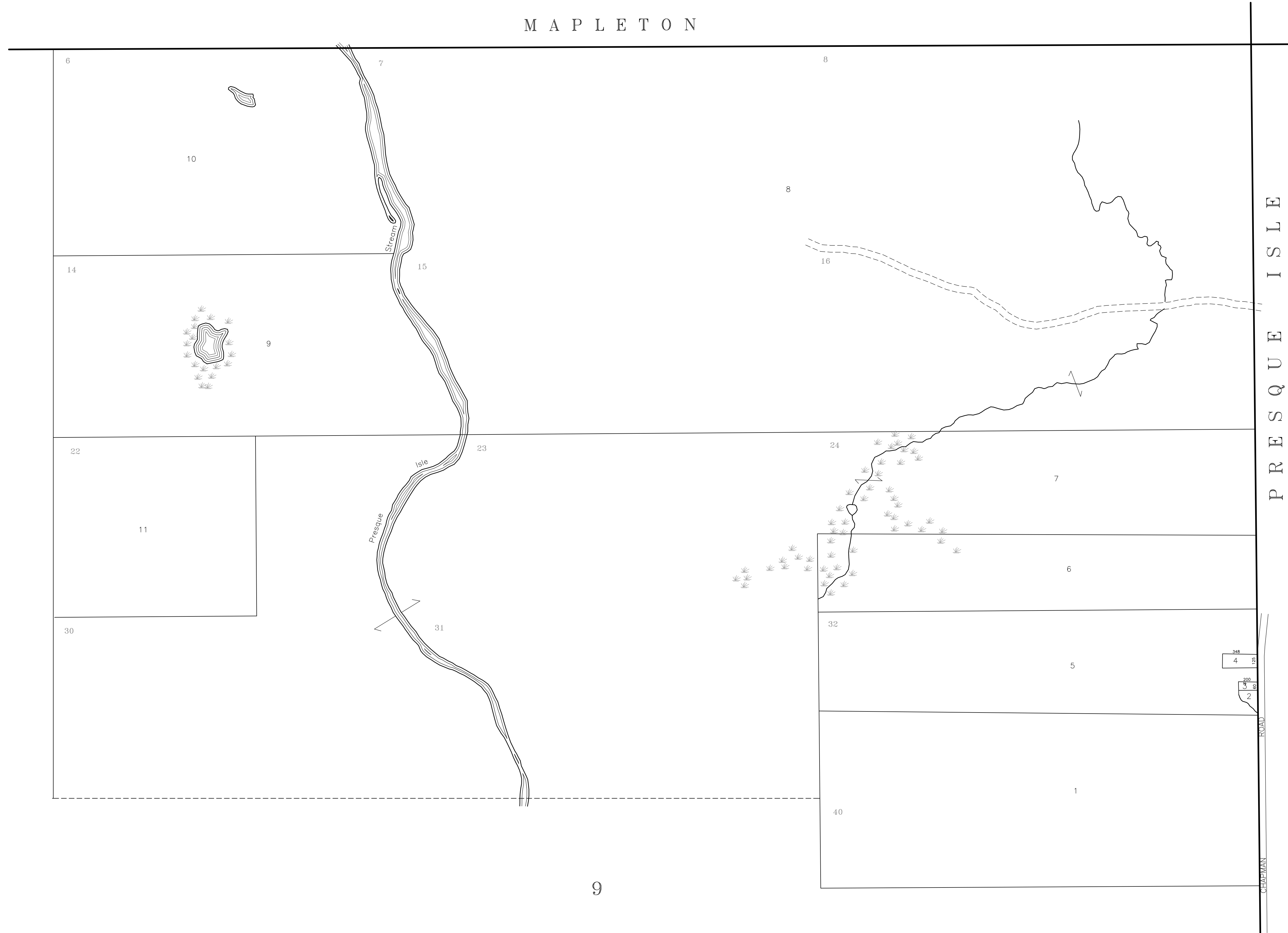


M A P L E T O N




11



These Maps are for General Reference and Assessment Purposes only. They show the general shape and location of lots where such information was readily available. These maps do not constitute a survey, and should not be construed as being complete, accurate, or confirming ownership. They are not to be used for conveyances.

Legend	
Symbol	Description
	Original Grant Lot Lines
	Parcel Lines
23	Original Grant Lot Numbers
23	Parcel Numbers
10	Adjacent Map Number
10	Dimensions
10	Lot Numbers within a Subdivision



Property Map
Town of Chapman
Aroostook County, Maine

Original by James W. Sewall Company, 1977
updated January, 2017 by
BRIDGHAM ENGINEERING & LAND SURVEYING Inc.
Presque Isle, Maine