













IOWA  
FLOOD  
MAPS

+

-

Satellite ▾

**MAP DESCRIPTION** ✕

-  A - 1 PCT ANNUAL CHANCE FLOOD HAZARD
-  AE - 1 PCT ANNUAL CHANCE FLOOD HAZARD
-  AE - FLOODWAY
-  AD, RIVERINE
-  AH, RIVERINE
-  0.2 PCT ANNUAL CHANCE FLOOD HAZARD, RIVERINE
-  0.2 PCT ANNUAL CHANCE FLOOD HAZARD, PROTECTED BY LEVEE
-  X AREA OF SPECIAL CONSIDERATION, RIVERINE
-  X AREA OF SPECIAL CONSIDERATION, PROTECTED BY LEVEE
-  U, AN AREA OF UNDETERMINED BUT POSSIBLE FLOOD HAZARDS

Marshall

Google

Map data ©2019 Imagery ©2019