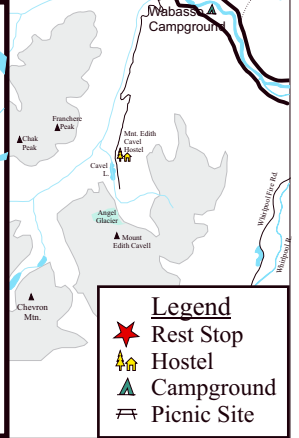
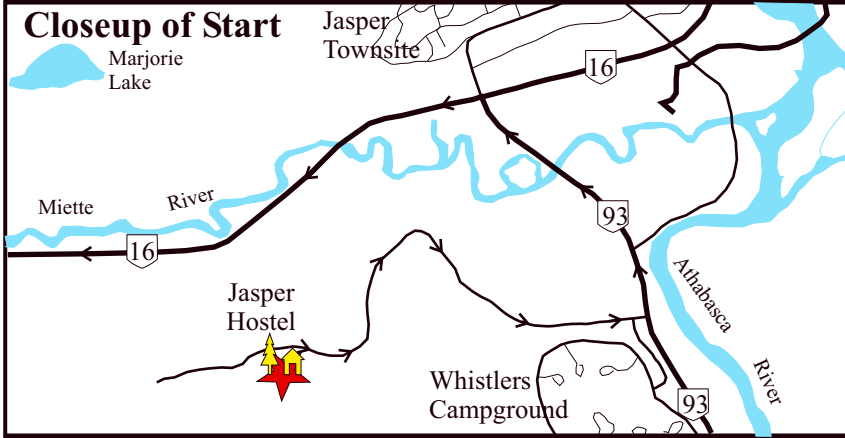
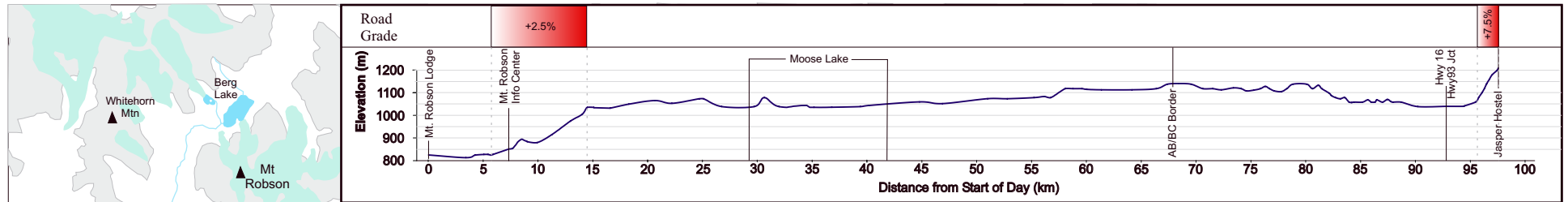


- ### Day 1, Jasper to Mt Robson
- 0.0 -From the **Jasper Hostel**, head **downhill** to the Hwy junction.
 - 3.0 -**Hwy 93 jct.** Turn **LEFT** (North) heading toward Jasper.
 - 4.8 -Hwy 16 & Hwy 93 jct. **At the lights, turn LEFT** on **Hwy 16**, W toward Mount Robson
 - 29.7 -**Rest Stop @ Alberta / British Columbia boundary**, on the **Right**. Elev. 1130m. Entering Mount Robson Provincial Park.
 - 36.7 -Yellowhead Lake Picnic Site on the Right.
 - 41.8 -Fraser River Picnic Site on the Left.
 - 61.0 -Start of Moose Lake
 - 62.5 -**Rest Stop @ Moose Lake Boat Launch** on the **Left**--just before the hwy goes up and crosses the railway tracks.
 - 73.0 -Leaving Moose Lake
 - 73.3 -Red Pass park headquarters
 - 90.2 -**Rest Stop @ Mount Robson Information Center**. Also a service station and campground here.
 - 97.5 -Turnoff for **Mount Robson Lodge** on the **Left**. Mount Robson Lodge ph 566-4821 or 566-4879





Day 2, Mt Robson to Jasper

0.0 -Start, Mt Robson Lodge. The next 25 km to Moose Lake is a gradual climb.

7.3 -Mount Robson center; Info., service station and campground.

9.0 -Overlander Falls on the right.

24.2 -**Rest Stop on the Right @ Red Pass just before Moose Lake.** The Mt Robson Prov. Park headquarters are here.

35.0 -Moose Lake boat launch on the Right.

55.7 -**Rest Stop @ Fraser River Picnic Area on the Right.**

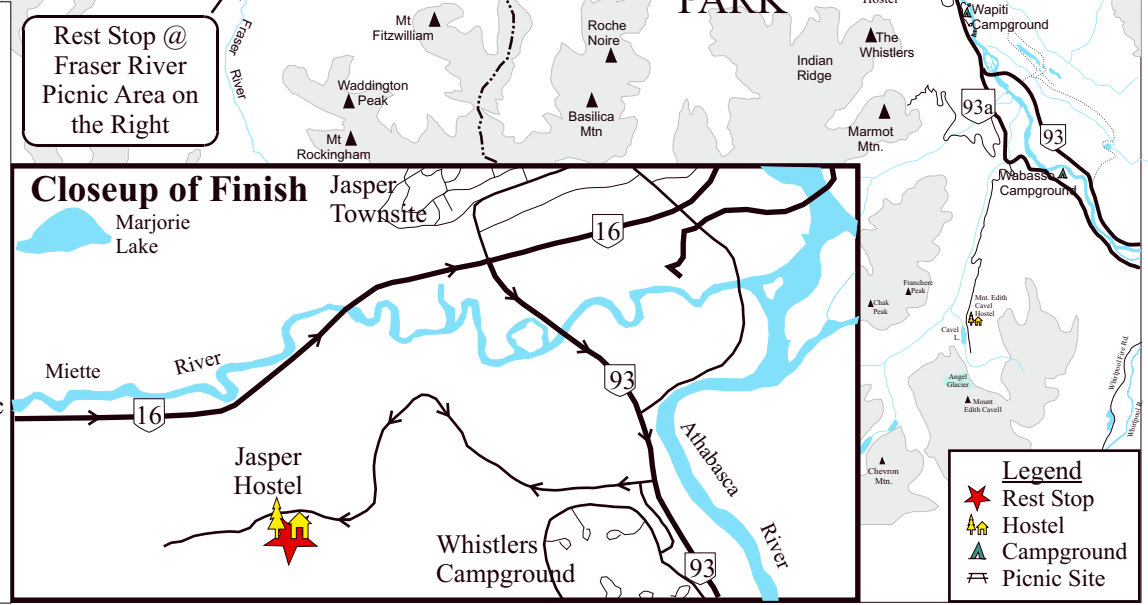
60.8 -Yellowhead Lake Picnic area on the Left.

67.8 -**Rest Stop @ BC / Alberta Boundary (Yellowhead Pass).** Welcome to Alberta and Jasper National Park.

92.7 -**Jct. of Hwy 16 and Icefields Parkway (Hwy 93) @ the traffic light.** Turn **Right** to head to the **Hostel**. Left takes you into Jasper Townsite.

94.5 -Turn **Right** at the Hostel and Whistler campground sign and head up the road 3km to the Jasper Hostel.

97.5 -**Jasper Hostel on the Left.**



Day 3, Jasper to Pochahontas

