

26.36 AC. 0019-0001-00-8
 QUINN EDWARD V
 FAMILY TRUST
 5001 BRITAIN AVE 49022

0.41 AC.
 4890-0052-00-9
 BURNETT HANK
 400 MILLBURG DR 49022

0.32 AC. 4890-0053-00-5
 LAYTON JOHNATHON R
 380 MILLBURG DR 49022

0.36 AC. 4890-0030-00-5
 HART BILLY J &
 HART CAROLYN F
 385 MILLBURG DR 49022

0.54 AC. 4890-0032-00-8
 RUDEL GENE A JR &
 RUDEL CHRISTINE M
 440 MILLBURG DR 49022

0.26 AC. 4890-0054-00-1
 GRANT DORREAN
 390 MILLBURG DR 49022

0.29 AC. 4890-0031-00-1
 FARDELLO MARK
 395 MILLBURG DR 49022

0.5 AC. 4890-0051-00-2
 FARDELLO MARK
 402 MILLBURG DR 49022

0.21 AC. 4890-0033-00-4
 DOOLEN DANIEL
 438 MILLBURG DR 49022

0.4 AC. 4890-0050-00-6
 VAN HORN HERMAN R
 404 MILLBURG DR 49022

0.23 AC. 4890-0055-00-8
 STANAGE CARLY
 399 MILLBURG DR 49022

0.23 AC. 4890-0056-00-4
 MC CORMICK KIM
 439 MILLBURG DR 49022

0.21 AC. 4890-0034-00-1
 DUTHIE ROBERT W &
 DUTHIE TOMMIE L
 436 MILLBURG DR 49022

0.49 AC. 4890-0049-00-8
 FARDELLO MARK
 406 MILLBURG DR 49022

0.19 AC. 4890-0058-00-7
 FAIRBANKS MAUREEN
 405 MILLBURG DR 49022

0.19 AC. 4890-0057-00-1
 MCCORMICK KIM
 435 MILLBURG DR 49022

0.21 AC. 4890-0035-00-7
 GADBERRY EZEKIAL W
 434 MILLBURG DR 49022

0.6 AC. 4890-0048-00-1
 JANKE H KAY &
 JANKE SUZANNE G
 408 MILLBURG DR 49022

0.32 AC. 4890-0059-00-3
 GADBERRY CHARLES M
 411 MILLBURG DR 49022

0.21 AC. 4890-0036-00-3
 HART DOROTHY J &
 JAMES ROBERT L
 432 MILLBURG DR 49022

0.68 AC. 4890-0047-00-5
 FAIRBANKS MAUREEN L
 410 MILLBURG DR 49022

0.25 AC. 4890-0060-00-1
 JUSTICE PHILLIP D
 431 MILLBURG DR 49022

0.21 AC.
 4890-0037-00-0
 CLOUSE MARIE
 430 MILLBURG DR 49022

0.74 AC. 4890-0046-00-9
 FAIRBANKS MAUREEN
 412 MILLBURG DR 49022

0.28 AC. 4890-0061-00-8
 JUSTICE PHILLIP
 429 MILLBURG DR 49022

0.21 AC. 4890-0038-00-6
 DOTSON CHARLES H
 428 MILLBURG DR 49022

35 AC. 0019-0005-00-3
 RUDEL GENE &
 RUDEL CHRISTINE
 BRITAIN AVE 49022

0.85 AC. 4890-0045-00-2
 FLOWERS JAMES D
 414 MILLBURG DR 49022

0.28 AC. 4890-0039-00-2
 RUDEL GENE &
 RUDEL CHRISTINE
 426 MILLBURG DR 49022

1.25 AC.
 4890-0044-00-6
 FRIAS JOSE
 416 MILLBURG DR 49022

0.49 AC. 4890-0040-00-1
 DEMARIA NICHOLAS
 424 MILLBURG DR 49022

0.88 AC. 4890-0043-00-0
 TOFFELMIRE DEBORAH L
 418 MILLBURG DR 49022





0.57 AC. 4890-0042-00-3
 WEAK HORACE L
 420 MILLBURG DR 49022

0.57 AC.
 4890-0041-00-7
 BURKHART BOB
 422 MILLBURG DR 49022

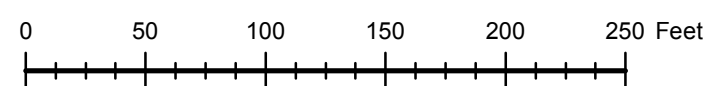
29 AC. 0019-0003-00-1
 MARQUARDT JEFFERY ALLEN
 5049 BRITAIN AVE 49022

06	05	04	03	02	01
07	08	09	10	11	12
13	14	15	16	17	18
19	20	21	22	23	24
25	26	27	28	29	30
31	32	33	34	35	36

1/4 Sections (shown with crosshatching)
 are in Map Book II & Map Book III

-  Section
-  1/4 1/4 Section
-  Parcel
-  Road

NW 1/4 NW 1/4 MILLBURG HEIGHTS



1 inch = 80 feet

**BAINBRIDGE TOWNSHIP
 BERRIEN COUNTY, MI T4S R17W**



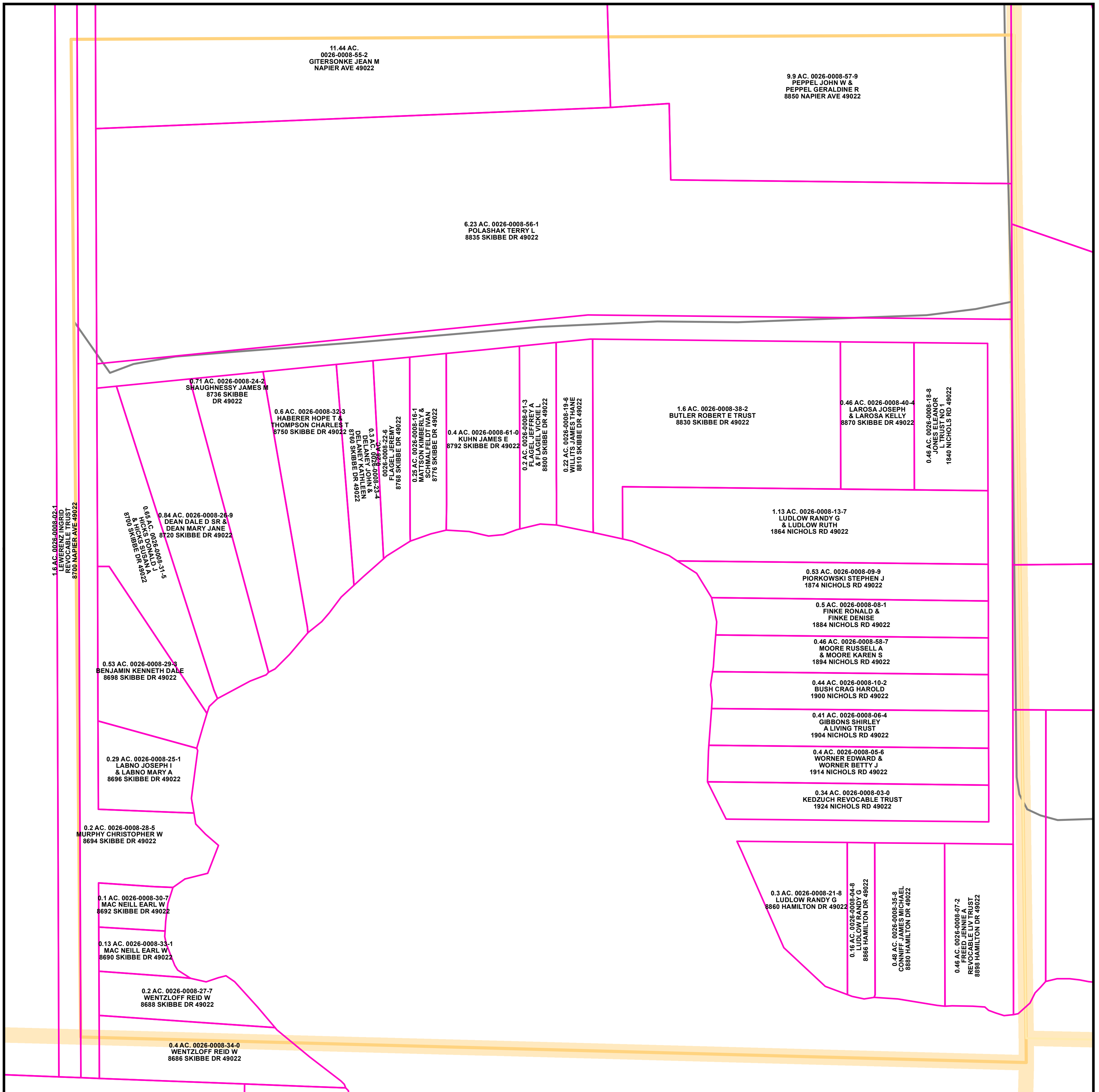
March 11, 2020

SECTION 19

Sources
 Base Layers: MGF v17a
 Parcel: Bainbridge Township, 2020





The use of this map is for general reference purposes.
 It is not a legal document.

Southwest Michigan Planning Commission

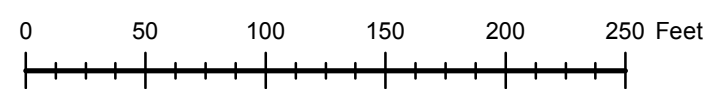


06	05	04	03	02	01
07	08	09	10	11	12
13	17	16	15	14	13
19	20	21	22	23	24
30	29	28	27	26	25
31	32	33	34	35	36

1/4 Sections (shown with crosshatching) are in Map Book II & Map Book III

-  Section
-  1/4 1/4 Section
-  Parcel
-  Road

SE 1/4 SE 1/4 BASS ISLAND PARK (North)



1 inch = 80 feet

**BAINBRIDGE TOWNSHIP
BERRIEN COUNTY, MI T4S R17W**

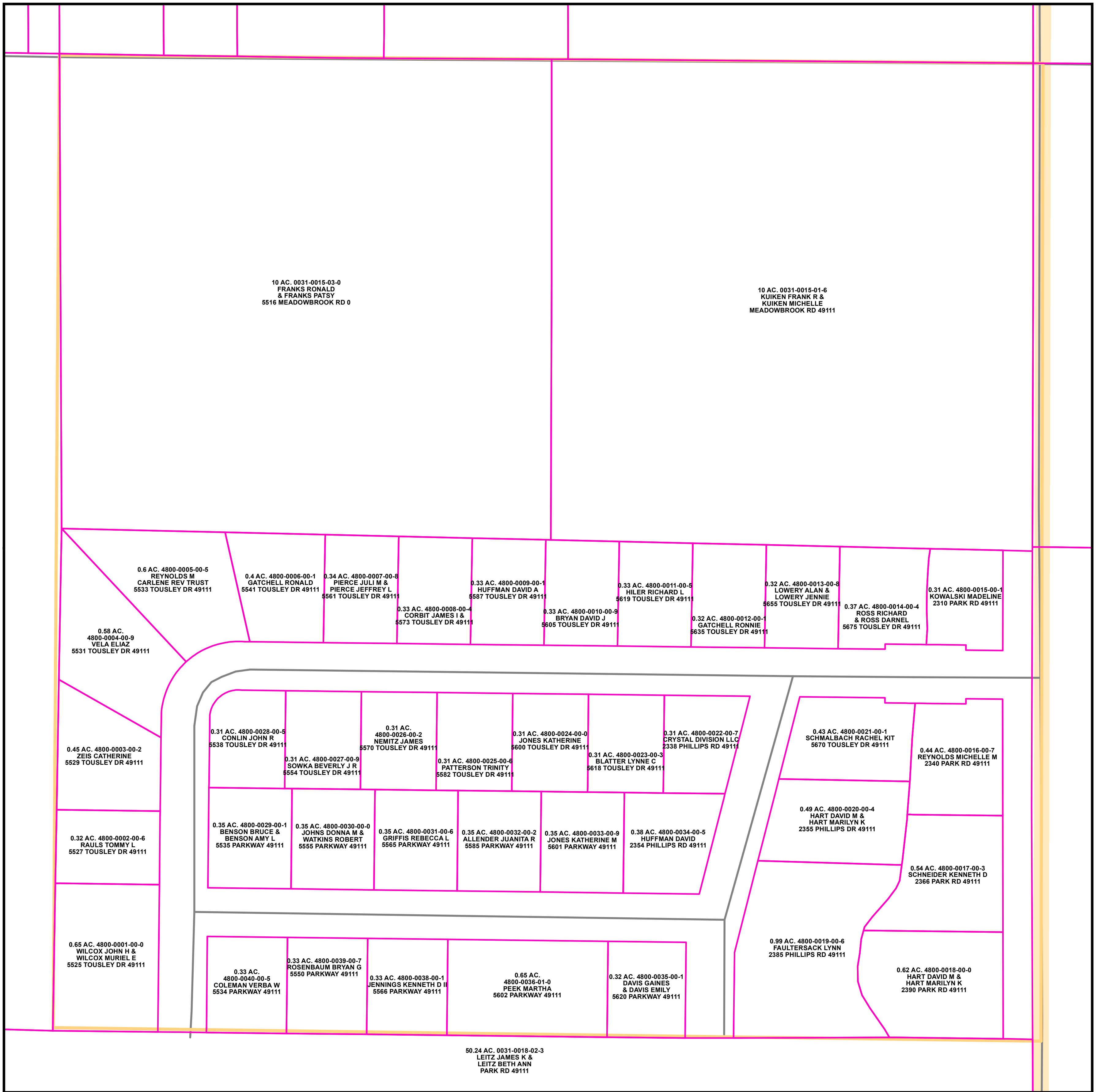
SECTION 26



Sources
Base Layers: MGF v17a
Parcel: Bainbridge Township, 2020
The use of this map is for general reference purposes.
It is not a legal document.





March 11, 2020

Southwest Michigan Planning Commission

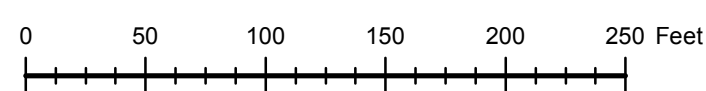


06	05	04	03	02	01
07	08	09	10	11	12
18	17	16	15	14	13
19	20	21	22	23	24
30	29	28	27	26	25
31	32	33	34	35	36

1/4 Sections (shown with crosshatching) are in Map Book II & Map Book III

-  Section
-  1/4 1/4 Section
-  Parcel
-  Road


SE 1/4 NE 1/4 MEADOWBROOK PARK



1 inch = 80 feet

**BAINBRIDGE TOWNSHIP
BERRIEN COUNTY, MI T4S R17W**

SECTION 31

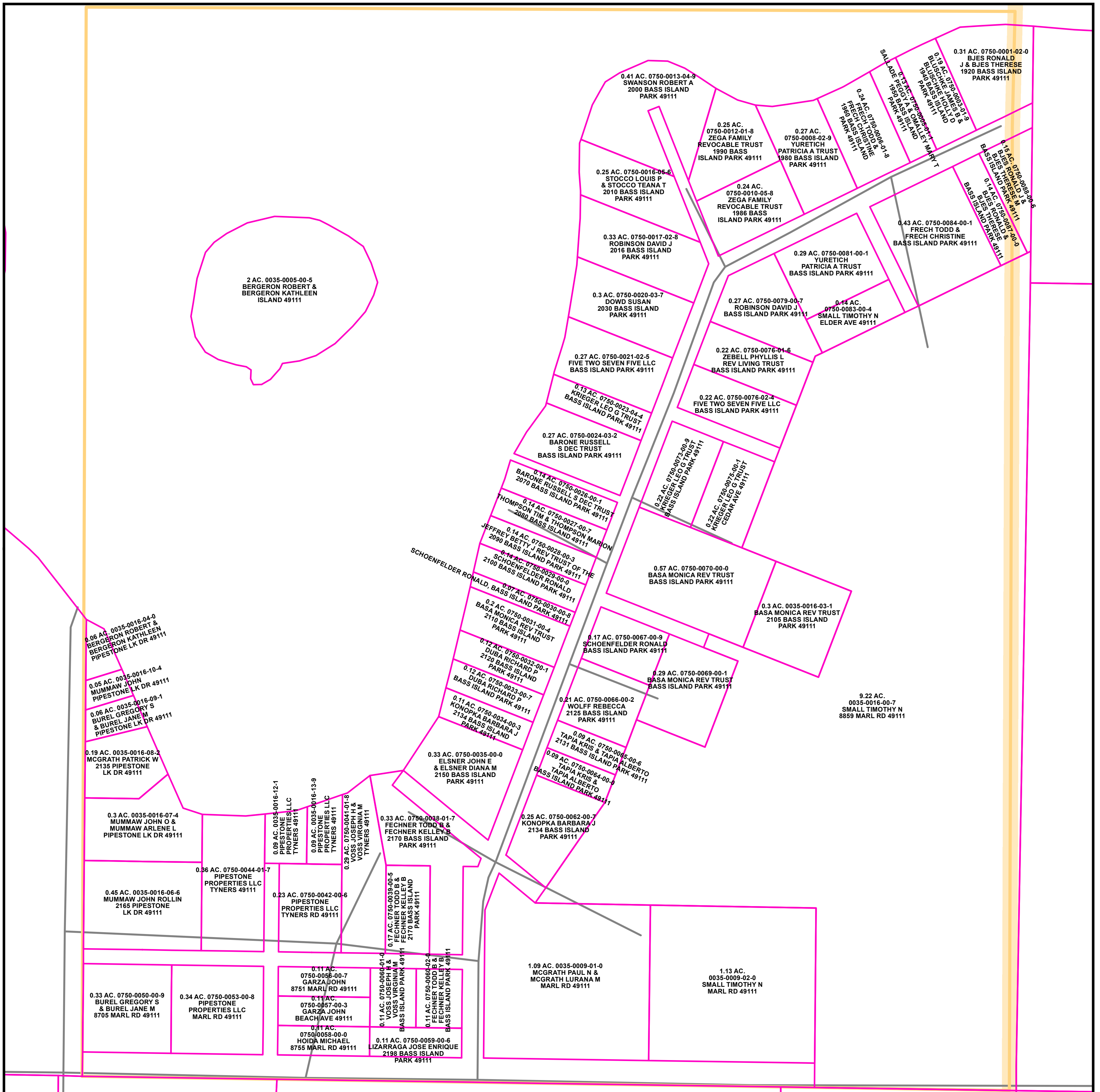


Sources
Base Layers: MGF v17a
Parcel: Bainbridge Township, 2020

The use of this map is for general reference purposes. It is not a legal document.





March 11, 2020

Southwest Michigan Planning Commission

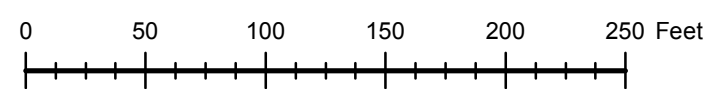


06	05	04	03	02	01
07	08	09	10	11	12
18	17	16	15	14	13
19	20	21	22	23	24
30	29	28	27	26	25
31	32	33	34	35	36

1/4 Sections (shown with crosshatching) are in Map Book II & Map Book III

-  Section
-  1/4 1/4 Section
-  Parcel
-  Road


NE 1/4 SE 1/4 BASS ISLAND PARK (South)



1 inch = 80 feet

**BAINBRIDGE TOWNSHIP
BERRIEN COUNTY, MI T4S R17W**

SECTION 35



Sources
Base Layers: MGF v17a
Parcel: Bainbridge Township, 2020
The use of this map is for general reference purposes. It is not a legal document.
Southwest Michigan Planning Commission

March 11, 2020