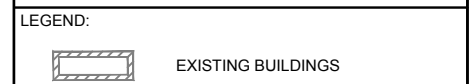
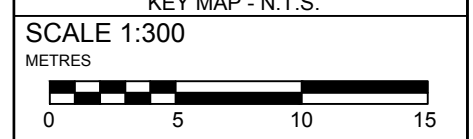
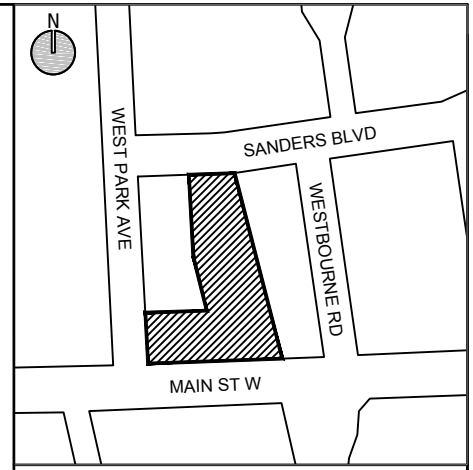


Existing Angular Plane of 1686 Main Street West SCALE 1:450

SCALE 1:300



NOT FOR CONSTRUCTION
ISSUED FOR REVIEW & COMMENTS ONLY

NOTES:
ALL DIMENSIONS SHOWN ON THIS PLAN ARE IN METRES AND CAN BE CONVERTED TO FEET BY DIVIDING BY 0.3048.

DESIGN BY: M. GOWANS	CHECKED BY: M. JOHNSTON
DRAWN BY: M. GOWANS	DATE: DECEMBER 4, 2018

UrbanSolutions
Planning & Land Development Consultants Inc.

105 MAIN STREET EAST, SUITE 501
HAMILTON, ON L8N 1G6
905-546-1087 - urbansolutions.info

PROJECT:
MAIN & SANDERS
CITY OF HAMILTON

CLIENT:
SANDERS GARDEN INC. C/O
BLOOMFIELD HOMES

TITLE:
ANGULAR PLANE SKETCH

U/S FILE NUMBER: 262-17	SHEET NUMBER: 1
----------------------------	--------------------

