







Courtland Township

Kent County Michigan

Map 4 Surface Water & Wetlands

Legend

-  Municipal Boundary
-  Roads
-  Lakes
-  Streams
-  Special Flood Hazard Area
-  KENT_NWI_24K

This Wetlands Inventory Map is intended to be used as one tool to assist in identifying wetlands and provide only potential and approximate locations of wetlands and wetland conditions.

This map is not intended to be used to determine specific locations and jurisdictional boundaries of wetland areas subject to regulation under part 303 Wetlands Protection Act, 1994 PA 451, as amended. Only an on-site evaluation performed by MDEQ in accordance with Part 303 shall be used for jurisdictional determination. A permit is required from the MDEQ to conduct certain activities in jurisdictional wetlands.

Special Flood Hazard Areas are based on Flood Insurance Rate Maps, published by the Federal Emergency Management Agency. Source: Michigan Center for Geographic Information.



Williams & Works
engineers · planners · surveyors
a tradition of service
616.224.1500 phone · 616.224.1501 facsimile
549 Ottawa Avenue NW · Grand Rapids, MI 49503

Data Source: Michigan CGI & USGS

